
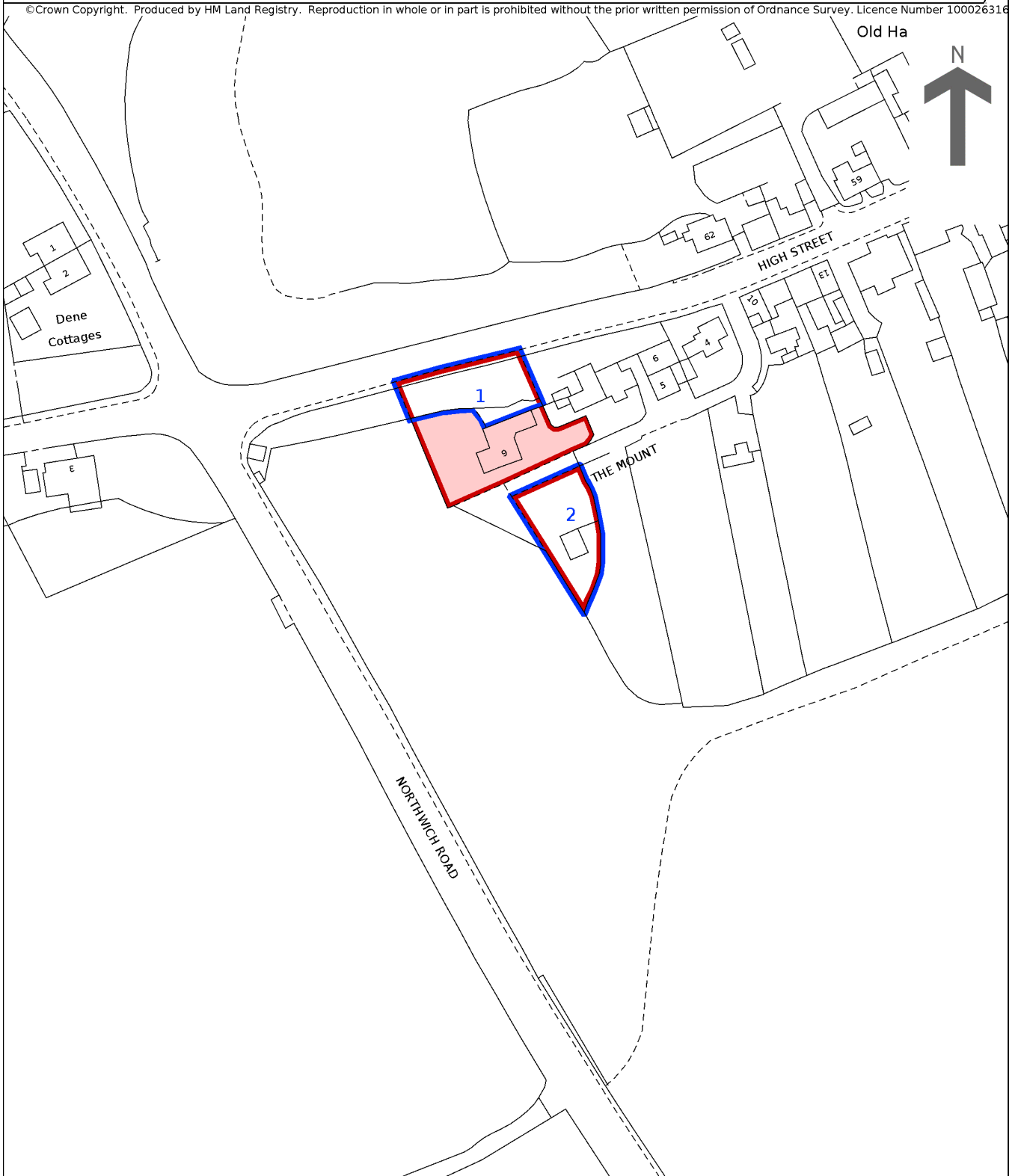


HM Land Registry Current title plan

Title number **CH528716**
Ordnance Survey map reference **SJ6677SW**
Scale **1:1250 enlarged from 1:2500**
Administrative area **Cheshire West and
Chester**



©Crown Copyright. Produced by HM Land Registry. Reproduction in whole or in part is prohibited without the prior written permission of Ordnance Survey. Licence Number 100026316




This is a print of the view of the title plan obtained from HM Land Registry showing the state of the title plan on 27 September 2023 at 12:07:56. This title plan shows the general position, not the exact line, of the boundaries. It may be subject to distortions in scale. Measurements scaled from this plan may not match measurements between the same points on the ground.

This title is dealt with by HM Land Registry, Birkenhead Office.

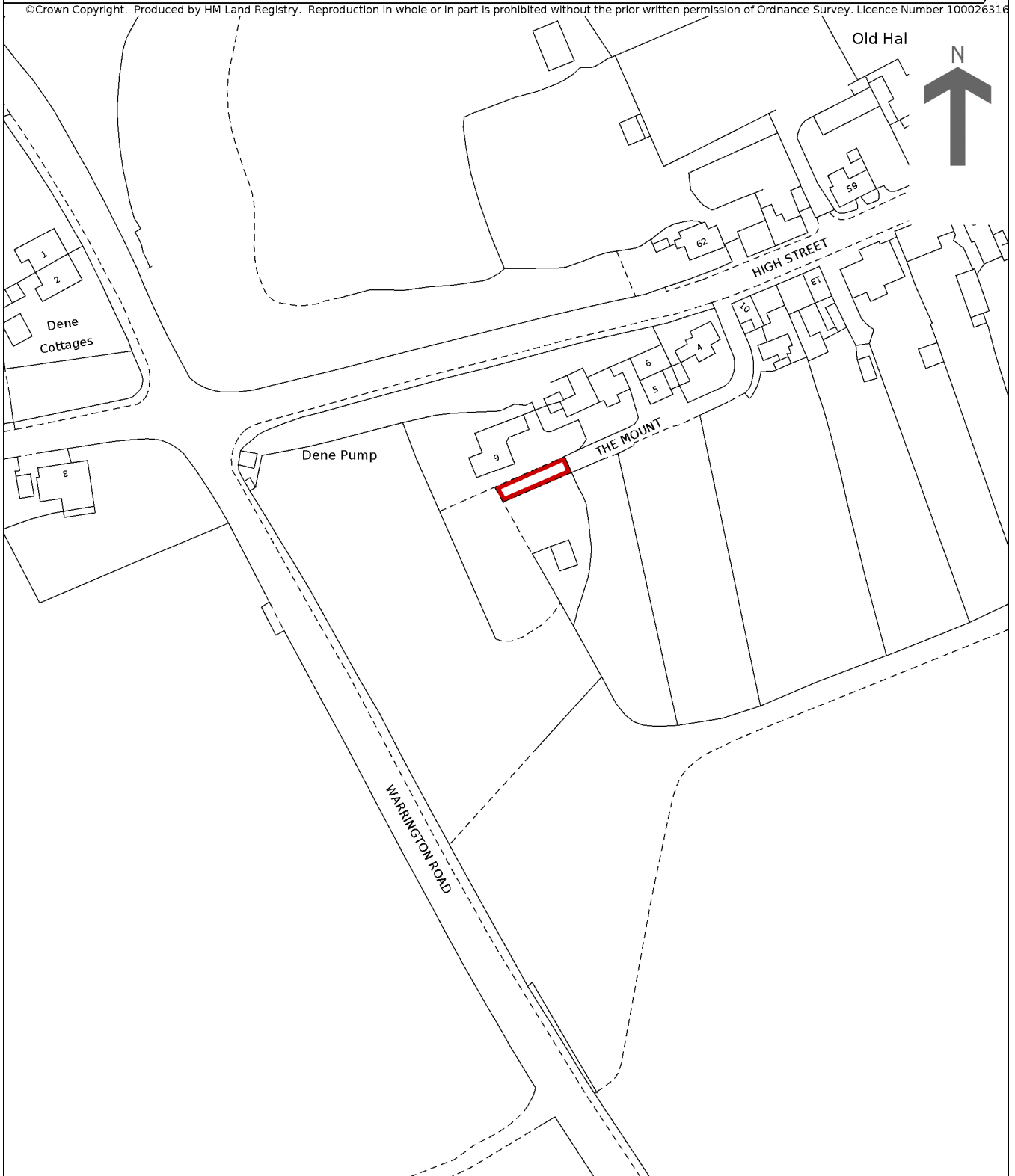
HM Land Registry

Current title plan

Title number **CH564629**
Ordnance Survey map reference **SJ6677SW**
Scale **1:1250 enlarged from 1:2500**
Administrative area **Cheshire West and Chester**



©Crown Copyright. Produced by HM Land Registry. Reproduction in whole or in part is prohibited without the prior written permission of Ordnance Survey. Licence Number 100026316




This is a print of the view of the title plan obtained from HM Land Registry showing the state of the title plan on 27 September 2023 at 12:06:59. This title plan shows the general position, not the exact line, of the boundaries. It may be subject to distortions in scale. Measurements scaled from this plan may not match measurements between the same points on the ground.

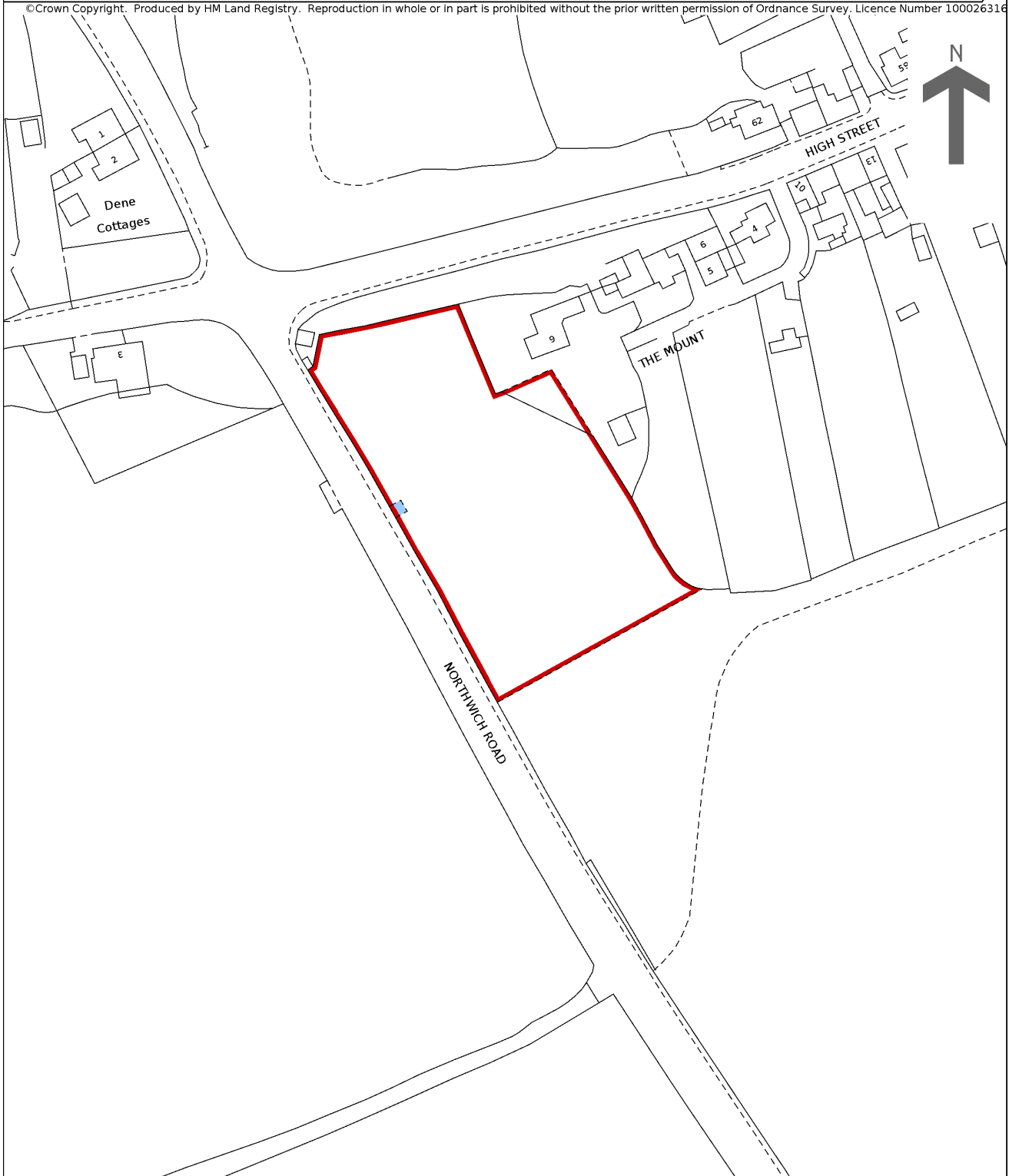
This title is dealt with by HM Land Registry, Birkenhead Office.

HM Land Registry Current title plan

Title number **CH522784**
Ordnance Survey map reference **SJ6677SW**
Scale **1:1250 enlarged from 1:2500**
Administrative area **Cheshire West and
Chester**



©Crown Copyright. Produced by HM Land Registry. Reproduction in whole or in part is prohibited without the prior written permission of Ordnance Survey. Licence Number 100026316



This is a print of the view of the title plan obtained from HM Land Registry showing the state of the title plan on 27 September 2023 at 12:04:25. This title plan shows the general position, not the exact line, of the boundaries. It may be subject to distortions in scale. Measurements scaled from this plan may not match measurements between the same points on the ground.

This title is dealt with by HM Land Registry, Birkenhead Office.